BOSTON PUBLIC LIBRARY
3 9999 07938 665 0

Research Library

GOV DOCS
HB
3527
.B7S4
2003kx

BPL1GD
39999056919945
Selvarajah, Eswaran.
Roxbury : 2000 census of
population and housing, s

BOSTON PUBLIC LIBRARY

Report # 580

ROXBURY

2000 Census of Population and Housing

Summary File 3 (SF3) Data

THOMAS M. MENINO, *MAYOR*
CITY OF BOSTON

Boston Redevelopment Authority
Mark Maloney, *Director*

Clarence J. Jones, *Chairman*
Consuelo Gonzales Thornell, *Treasurer*
Joseph W. Nigro, Jr., *Co-Vice Chairman*
Michael Taylor, *Co-Vice Chairman*
Christopher J. Supple, *Member*
Harry R. Collings, *Secretary*

Report Prepared By:
Eswaran Selvarajah
Rolf Goetze
Jim Vrabel

Research Department
Greg Perkins, Interim Director

Report # 580
December 15, 2003

A Publication of Research Department, Boston Redevelopment Authority

BOSTON PUBLIC LIBRARY

Roxbury

Roxbury was founded in 1630 by settlers from the original Puritan settlement in Charlestown. Until the filling of the Back and South Bays, it was connected to Boston only by a narrow strip - called the Boston or Roxbury "Neck" - along today's Washington Street in the South End. The town's center was located at today's Eliot Square, named for the Rev. John Eliot, "teacher" of the First Church of Roxbury and translator of the Bible into the Indian language.

Farming was the basis of Roxbury's economy in the community's early years. Construction of the Boston to Providence railroad line in 1835 brought industrial development. Roxbury incorporated as a city in 1846, and in 1868 - minus the areas of Jamaica Plain, Roslindale, and West Roxbury which seceded to form a separate town - became part of Boston in order to obtain improved municipal services.

Like many Boston neighborhoods, Roxbury has been home to succeeding groups of immigrants and residents from different racial and ethnic backgrounds. The English farmers of the 17th and 18th century were succeeded by Irish construction and factory workers in the 19th century, then a large Jewish population in the early 20th century, and a large African-American population in the 1950s.

Commercial activity in Roxbury has long been centered along Dudley Street and Blue Hill Avenue. Open space is provided by neighborhood parks and playgrounds, as well as Franklin Park, which contains the Franklin Park Zoo and Golf Course.

A Comparative Overview:

	Roxbury	Boston
Land Area (in sq. miles):	3.9	48.4
Population:	55,663	589,141
Gross Population Density/Sq.mile:	14,127.7	12,172.3
Foreign Born Population	20.8%	25.8%
Race - NonHispanic White	2,520	290,972
Hispanic Population	13,995	85,199
Poverty Rate	27.1%	19.5%
Unemployment Rate	11.6%	7.2%
Median Household Income	$27,133	$39,629
Housing Units:	21,909	251,935
Occupied Housing Units	91.5%	95.1%
Median Gross Rent	$574	$802
Language Spoken at Home - Only English	64.8%	66.6%
Occupation - Service	26.2%	17.8%
Occupation - Management, Profess. Etc.	26.8%	43.3%

Cover: New Dudley Street
BRA-ES Image

CONTENTS

i. Notes To The Reader
ii. Map of Roxbury

List of Tables

	Page
1. Total Population (P1 To P3)	1
2. Racial Composition (P6-P7)	1
3. Hispanic Origin By Race (P7)	1
4. Household Population (P9)	1
5. Sex By Age By Veteran Status (P39)	1
6. Period Of Military Service (P40)	1
7. Age, Race And Sex (P145 A To P145 I) & Age Groups	2 & 3
8. Place Of Birth By Citizenship Status (P21)	4
9. Year Of Entry For The Foreign-Born (P22)	4
10. Year Of Entry By Citizenship Status For The Foreign-Born (P23)	4
11. Residence In 1995 - State & County Level (P24)	4
12. Residence In 1995 - MSA/PMSA Level (P25)	4
13. Residence In 1995 - Place Level (P27)	4
14. Age By Language Spoken At Home (P19)	5
15. Language Spoken At Home (P19)	5
16. Linguistic Isolation (P20)	5
17. Household Language & Linguistic Isolation (P20)	5
18. Persons Per Household (P14)	6
19. Household Type By Age Of Householder (P13)	6
20. Household Type And Relationship (P9)	6
21. Household Size By Household Type By Presence Of Own Children Under 18 Yrs. (P10)	6
22. Sex By Marital Status (P18)	7
23. Family Type By Presence Of Own Children (P15)	7
24. Family Type By Presence Of Related Children Under 18 Yrs. By Age Of Related Children (P17)	7
25. Family Type & Age Of Own Children (P16)	8
26. Family Type By Number Of Workers In Family (P48)	8
27. School Enrollment By Race And Type Of School (P36 & P147)	9
28. Educational Attainment By Race (P37 & P148)	9
29. Place Of Work (P26 To P28)	10
30. Means Of Transportation To Work (P30)	10
31. Travel Time To Work (P31/32)	10
32. Time Leaving Home (P34)	10
33. Private Vehicle Occupancy (P35)	10
34. Work Status In 1999 (P47)	10
35. Industry (P49)	11
36. Occupation (P50)	11
37. Class Of Worker (P51)	11
38. Hours Worked Per Week (P47)	12
39. Civilian Labor Force And Unemployment (P150A To P150I)	12
40. Work Disability And Limitations To Mobility And Self-Care (P41)	13

List of Tables (Contd.)

	Page
41. Work Disability And Employment Status (P42)	13
42. Household, Family And Nonfamily Household Income (P52/53/76/79)	14
43. Income Source (P58 To P66)	14
44. Per Capita Income (P158A To P158I /P6-P7)	14
45. Household Income By Race (P151A To P145I)	15
46. Family Income By Race (P154A To P154I)	15
47. Poverty Status By Race (P159 A To P159I)	16
48. Family Poverty Status In 1999 (P160A To P160I)	17
49. Ratio Of Income In 1999 To Poverty Level (P88)	18
50. Ratio Of Income In 1999 To Poverty Level By Household Type (P93)	18
51. Poverty Status In 1999 By Age By Household Type (P89)	18
52. Poverty Status In 1999 Of Households By Household Type By Age Of Householder (P92)	19
53. Housing Units (H1/2/3)	20
54. Occupancy Status (H6)	20
55. Vacancy Status (H6/8)	20
56. Housing Tenure By Race (H11To H13)	20
57. Tenure By Age Of Householder (H14)	20
58. Total Population In Occupied Housing Units) (H15)	21
59. Tenure By Persons In Unit (Or Occ. Per Room) (H20)	21
60. Rooms Per Housing Unit (H23)	21
61. Bedrooms Per Housing Unit (H41)	21
62. Units In Structure By Tenure (H30 To H32)	22
63. Year Structure Built By Tenure (H36)	22
64. Value Of Specified Owner Occupied Housing Units (H74)	22
65. Year Householder Moved Into Unit (H38)	22
66. House Heating Fuel (H40)	23
67. Kitchen Facilities (H50)	23
68. Telephone In Housing Unit By Tenure (H43)	23
69. Vehicles Available (H44)	23
70. Gross Rent (H62)	24
71. Bedrooms By Gross Rent (H67)	24
72. Meals Included In Rent (H52)	24
73. Household Income By Gross Rent As A Percent Of HH Income (H73)	24
74. Age Of Householder By Gross Rent As A Percent Of HH Income (H71)	24
75. Mortgage Status (H80)	25
76. Mortgage Status & Selected Monthly Owner Costs (H90)	25
77. Mortgage Status By Selected Monthly Owner Costs As A Percent Of HH Income (H94)	25
78. Plumbing Facilities (H47)	26
79. Tenure By Plumbing Facilities By Persons Per Room (H22)	26
80. Plumbing Facilities By Persons Per Room By Year Structure Built (H49)	26

Appendix

i. Census Geography of Boston

ii. List of P (Population) and H (Housing) Tables in the Summary File 3 (SF3).

i. NOTES TO THE READER

1.Two of the important US Census 2000 data files used in the compilation of demographic reports are Summary File 1 (SF1) and Summary File 3 (SF3). SF1 uses the Short Form questionnaire while SF3 uses the Long Form Questionnaire. Moreover, SF1 is a 100% count giving data to the smallest level of census geography, the Block. SF3 is a sample count of 16% of the population giving data to the Block Group level which is a cluster of Blocks. In the aggregation of SF3 data for this report, the Planning Districts straddle Block Groups boundaries. These will have slightly different numbers from those aggregated using the SF1 data. Total population of the planning district, for example, the South End based on SF1 may show slightly different numbers if compiled using SF3. (See Appendix for a brief description of census geography. Short Form and Long Form Questionnaires can be found on the US Census Bureau website, American FactFinder: http://factfinder.census.gov)

2. Because of changes in the boundaries of Block Groups between 1990 and 2000, precise comparison of 1990 and 2000 data on Planning Districts/Neighborhoods is not possible.

3. Racial categories of population are limited to six. Hispanic population may be included in any racial group. White alone population includes Hispanic whites. The category of persons belonging to One or More Races is termed Multiracial.

4. Numbers within parentheses at the end of the table title represent table numbers assigned by the US Census. These table numbers are useful in accessing data using American FactFinder for different types of geography such as a Census Tract or a city. A list of P (Population) and H (Housing) Tables, which provide data at the Block Group level, is given in the Appendix. **This report aggregates only Block Group level data as done for all the Planning Districts. However, data available only for Census Tracts can be aggregated to Boston city to generate a more extensive set of characteristics. Complete census tract data can be found on the US Census website.**

5. While variables are retained in their original form, some of their class intervals have been aggregated into fewer intervals to make the tables simpler.

6. Some tables include additional derived data such as medians or per capita incomes.

7. For definition of terms, please see "Census 2000 Glossary", which is published as a separate document (Report # 568) by the BRA .

8. Income-related data such as household income, poverty rates, etc. refer to year 1999.

Abbreviations:

African American	-	Afr. Am.
Amer. Indian and Alaska Native alone	-	Nat. Am.
Asian, Pacific Islander	-	As. Pac. Is.
Non Hispanic	-	NH.
White, not Hispanic	-	NH. White
Not Available	-	N. Av.
Not Applicable	-	N. App.
Poverty Level	-	P. L.

ROXBURY

Boston City
Charlestown
East Boston
Central
Allston-Brighton
Back Bay/ Beacon Hill
Fenway/ Kenmore
South End
South Boston
Roxbury
North Dorchester
Jamaica Plain
Roslindale
South Dorchester
West Roxbury
Mattapan
Hyde Park
2
miles
Franklin Park
1/2
Mile
Neighborhood Boundary
Census Tracts & Tract #
606

2000 CENSUS OF POPULATION AND HOUSING

Summary File 3

Area Name: **Roxbury**

Area Type: **Neighborhood/Planning District**

1. Total Population (P1-3)

Universe: Total population

Total Population (1)	55,663
Unweighted Sample Count Of The Population	7,770
100-Percent Count Of The Population (1)	55,808

(1) Note:

Please see Notes to the Reader, # 1

2. Racial Composition (P6-7)

Universe: Total population

Total Population	55,663
White alone *	5,608
Black or African American alone *	36,454
American Indian and Alaska Native alone *	493
Asian, Pacific Islander alone *	355
Some other race alone *	8,870
Two or more races *	3,883
Hispanic	13,995
White, not Hispanic	2,520

3. Hispanic Origin By Race (P7)

Universe: Total population

Not Hispanic or Latino:	41,668
Hispanic or Latino:	13,995
White alone	3,088
Black or African American alone	2,192
American Indian and Alaska Native alone	195
Asian, Pacific Islander alone	0
Some other race alone	7,122
Two or more races	1,398

4. Household Population (P9)

Universe: Total population

Total:	55,663
In households:	54,935
In family households:	46,656
In nonfamily households:	8,279
In group quarters:	728
Institutionalized population	232
Noninstitutionalized population	496

* Note:

Please see Notes to the Reader, # 3

5. Sex By Age By Veteran Status (P39)

Universe: Population 18 years and over

Total:	37,857	
	Male	Female
Sub Total	16,170	21,687
18 to 64 years:	14,325	18,633
In Armed Forces	0	0
Civilian:	14,325	18,633
Veteran	1,251	239
Nonveteran	13,074	18,394
65 years and over:	1,845	3,054
In Armed Forces	0	0
Civilian:	1,845	3,054
Veteran	848	27
Nonveteran	997	3,027

6. Period of Military Service (P40)

Universe: Civilian veterans 18 years and over

Total:	2,365
August 1990 or later (including Persian Gulf War):	257
Served in Vietnam era	23
No Vietnam era service:	234
Served September 1980 or later only:	229
Served under 2 years	47
Served 2 or more years	182
Served prior to September 1980	5
May 1975 to July 1990 only:	521
September 1980 to July 1990 only:	254
Served under 2 years	41
Served 2 or more years	213
Other May 1975 to July 1990 service	267
Vietnam era, no Korean War, no World War II, no August 1990 or later	459
Vietnam era and Korean War, no World War II, no August 1990 or later	31
Vietnam era, Korean War, and World War II, no August 1990 or later	7
February 1955 to July 1964 only	213
Korean War, no Vietnam era, no World War II	415
Korean War and World War II, no Vietnam era	46
World War II, no Korean War, no Vietnam era	401
Other service only	15

2000 CENSUS OF POPULATION AND HOUSING

Summary File 3

7. Age, Race and Sex (P145 A-I)

Universe: Persons

Area Name: **Roxbury**

Area Type: **Neighborhood/Planning District**

Age	Total			One Race Alone			White Alone			Black/African American			Native American		
	TOTAL	Male	Female	TOTAL	Male	Female	TOTAL	Male	Female	TOTAL	Male	Female	TOTAL	Male	Female
	55,663	**25,142**	**30,521**	**51,780**	**23,399**	**28,381**	**5,608**	**2,724**	**2,884**	**36,454**	**16,181**	**20,273**	**493**	**215**	**278**
Under 5	4,426	2,222	2,204	4,085	2,071	2,014	389	185	204	2,820	1,483	1,337	40	20	20
5 - 9	5,481	2,884	2,597	5,131	2,682	2,449	463	242	221	3,553	1,876	1,677	100	67	33
10 - 14	5,269	2,558	2,711	4,925	2,384	2,541	348	191	157	3,481	1,635	1,846	76	38	38
15 - 17	2,630	1,308	1,322	2,456	1,227	1,229	222	144	78	1,646	782	864	6	0	6
18 and 19	1,835	956	879	1,686	888	798	160	60	100	1,052	548	504	19	8	11
20	875	490	385	793	428	365	63	48	15	533	278	255	0	0	0
21	846	367	479	775	336	439	124	63	61	505	241	264	6	0	6
22 - 24	2,194	973	1,221	2,013	907	1,106	210	86	124	1,328	562	766	14	14	0
25 - 29	4,000	1,682	2,318	3,702	1,566	2,136	570	260	310	2,410	959	1,451	29	20	9
30 - 34	4,109	1,679	2,430	3,803	1,540	2,263	611	297	314	2,573	1,032	1,541	26	0	26
35 - 39	4,623	1,955	2,668	4,357	1,855	2,502	440	164	276	3,183	1,388	1,795	23	7	16
40 - 44	4,133	1,762	2,371	3,753	1,588	2,165	458	240	218	2,612	1,090	1,522	5	0	5
45 - 49	3,540	1,631	1,909	3,314	1,487	1,827	362	160	202	2,277	1,028	1,249	34	0	34
50 - 54	2,823	1,180	1,643	2,591	1,084	1,507	362	208	154	1,779	667	1,112	56	25	31
55 - 59	2,321	948	1,373	2,194	902	1,292	268	133	135	1,713	652	1,061	19	0	19
60 and 61	692	325	367	650	307	343	78	18	60	502	242	260	0	0	0
62 - 64	967	377	590	886	377	509	138	86	52	663	267	396	0	0	0
65 and 66	598	274	324	581	265	316	23	17	6	434	181	253	0	0	0
67 - 69	867	331	536	824	315	509	50	16	34	657	239	418	23	16	7
70 - 74	1,338	517	821	1,281	501	780	89	34	55	1,095	442	653	12	0	12
75 - 79	966	342	624	909	326	583	62	33	29	773	286	487	5	0	5
80 - 84	691	245	446	632	227	405	37	16	21	535	198	337	0	0	0
85 & over	439	136	303	439	136	303	81	23	58	330	105	225	0	0	0
Age Groups:															
0 - 4	4,426	2,222	2,204	4,085	2,071	2,014	389	185	204	2,820	1,483	1,337	40	20	20
5 - 17	13,380	6,750	6,630	12,512	6,293	6,219	1,033	577	456	8,680	4,293	4,387	182	105	77
18 - 24	5,750	2,786	2,964	5,267	2,559	2,708	557	257	300	3,418	1,629	1,789	39	22	17
25 - 44	16,865	7,078	9,787	15,615	6,549	9,066	2,079	961	1,118	10,778	4,469	6,309	83	27	56
45 - 64	10,343	4,461	5,882	9,635	4,157	5,478	1,208	605	603	6,934	2,856	4,078	109	25	84
65+	4,899	1,845	3,054	4,666	1,770	2,896	342	139	203	3,824	1,451	2,373	40	16	24

Area Name: **Roxbury**
Area Type: **Neighborhood/Planning District**

7. Age, Race and Sex (P145 A-I) Contd.

Age	Asian, Pacific Islander			Some Other			Multiracial			Hispanic/Latino			White, Not Hispanic		
	TOTAL	Male	Female	TOTAL	Male	Female	TOTAL	Male	Female	TOTAL	Male	Female	TOTAL	Male	Female
	355	**157**	**198**	**8,870**	**4,122**	**4,748**	**3,883**	**1,743**	**2,140**	**13,995**	**6,520**	**7,475**	**2,520**	**1,209**	**1,311**
Under 5	23	5	18	813	378	435	341	151	190	1,399	633	766	130	73	57
5 - 9	47	47	0	968	450	518	350	202	148	1,714	866	848	53	18	35
10 - 14	37	13	24	983	507	476	344	174	170	1,467	755	712	74	20	54
15 - 17	16	0	16	566	301	265	174	81	93	764	417	347	59	44	15
18 and 19	0	0	0	455	272	183	149	68	81	611	313	298	36	20	16
20	9	9	0	188	93	95	82	62	20	248	140	108	26	26	0
21	0	0	0	140	32	108	71	31	40	214	91	123	68	31	37
22 - 24	12	8	4	449	237	212	181	66	115	616	296	320	121	45	76
25 - 29	57	22	35	636	305	331	298	116	182	1,216	515	701	284	114	170
30 - 34	0	0	0	593	211	382	306	139	167	1,112	482	630	299	115	184
35 - 39	28	13	15	683	283	400	266	100	166	1,059	462	597	195	83	112
40 - 44	35	15	20	643	243	400	380	174	206	936	342	594	225	144	81
45 - 49	31	19	12	610	280	330	226	144	82	818	382	436	213	102	111
50 - 54	4	4	0	390	180	210	232	96	136	675	327	348	230	149	81
55 - 59	5	2	3	189	115	74	127	46	81	427	217	210	130	71	59
60 and 61	0	0	0	70	47	23	42	18	24	128	53	75	45	16	29
62 - 64	11	0	11	74	24	50	81	0	81	139	57	82	80	50	30
65 and 66	0	0	0	124	67	57	17	9	8	92	59	33	14	8	6
67 - 69	0	0	0	94	44	50	43	16	27	118	37	81	25	13	12
70 - 74	0	0	0	85	25	60	57	16	41	72	28	44	70	24	46
75 - 79	28	0	28	41	7	34	57	16	41	90	20	70	41	20	21
80 - 84	12	0	12	48	13	35	59	18	41	66	28	38	21	0	21
85 & over	0	0	0	28	8	20	0	0	0	14	0	14	81	23	58
Age Groups:															
0 - 4	23	5	18	813	378	435	341	151	190	1,399	633	766	130	73	57
5 - 17	100	60	40	2,517	1,258	1,259	868	457	411	3,945	2,038	1,907	186	82	104
18 - 24	21	17	4	1,232	634	598	483	227	256	1,689	840	849	251	122	129
25 - 44	120	50	70	2,555	1,042	1,513	1,250	529	721	4,323	1,801	2,522	1,003	456	547
45 - 64	51	25	26	1,333	646	687	708	304	404	2,187	1,036	1,151	698	388	310
65+	40	0	40	420	164	256	233	75	158	452	172	280	252	88	164

8. Place of Birth By Citizenship Status (P21)

Universe: Total population

Total:	55,663
Native:	44,077
Born in state of residence	30,275
Born in other state in the U.S.:	10,282
Northeast	2,279
Midwest	724
South	7,111
West	168
Born outside the U.S.:	3,520
Puerto Rico	3,172
U.S. Island Areas	105
Born abroad of Amer. parent(s)	243
Foreign born:	11,586
Naturalized citizen	4,183
Not a citizen	7,403

9. Year of Entry For the Foreign-Born (P22)

Universe: Foreign-born population

Total:	11,586
1995 to March 2000	2,616
1990 to 1994	2,032
1985 to 1989	2,237
1980 to 1984	1,648
1975 to 1979	956
1970 to 1974	919
1965 to 1969	551
Before 1965	627

10. Year of Entry By Citizenship Status For the Foreign-Born (P23)

Universe: Foreign-born population

Total:	11,586
Year of entry 1990 to March 2000:	4,648
Naturalized citizen	616
Not a citizen	4,032
Year of entry 1980 to 1989:	3,885
Naturalized citizen	1,553
Not a citizen	2,332
Year of entry before 1980:	3,053
Naturalized citizen	2,014
Not a citizen	1,039

11. Residence in 1995 - State & County Level (P24)

Universe: Population 5 years and over

Total:	51,237
Same house in 1995	29,421
Different house in 1995:	21,816
In United States in 1995:	19,437
Same county	15,552
Different county:	3,885
Same state	1,711
Different state:	2,174
Northeast	1,108
Midwest	199
South	754
West	113
In Puerto Rico in 1995:	284
Elsewhere in 1995:	2,095
U.S. Island Areas	12
Foreign country or at sea	2,083

12. Residence in 1995 - MSA/PMSA Level (P25)

Universe: Population 5 years and over

Total:	51,237
Living in an MSA/PMSA in 2000:	51,237
Same house in 1995	29,421
Different house in 1995:	21,816
In United States in 1995:	19,437
Same MSA/PMSA in 1995:	16,850
Central city	15,787
Remainder of this MSA/PMSA	1,063
Different MSA/PMSA in 1995:	2,374
Central city	1,764
Remainder of different MSA/PMSA	610
Not in an MSA/PMSA in 1995	213
In Puerto Rico in 1995:	284
Elsewhere in 1995	2,095

13. Residence in 1995 - Place Level (P27)

Universe: Workers 16 years and over

Total:	19,402
Living in a place:	19,402
Worked in place of residence	14,397
Worked outside place of residence	5,005

Area Name: **Roxbury**
Area Type: **Neighborhood/Planning District**

14. Age by Language Spoken At Home (P19)

Universe: Population 5 years and over

By Age Groups	Total	5 to 17	18 to 64	65 & Over
Sub Total	51,237	13,380	32,958	4,899
Speak only English	33,195	8,216	21,015	3,964
Speak Spanish:	12,051	3,689	7,956	406
Speak English "very well"	6,577	2,529	3,909	139
Speak English "well"	2,789	804	1,923	62
Speak English "not well", "not at all"	2,685	356	2,124	205
Speak other Indo-European languages:	4,932	1,200	3,240	492
Speak English "very well"	2,830	888	1,714	228
Speak English "well"	1,154	218	893	43
Speak English "not well", "not at all"	948	94	633	221
Speak Asian and Pacific Island languages:	250	90	144	16
Speak English "very well"	50	0	50	0
Speak English "well"	110	82	28	0
Speak English "not well", "not at all"	90	8	66	16
Speak other languages:	809	185	603	21
Speak English "very well"	505	114	383	8
Speak English "well"	210	57	153	0
Speak English "not well", "not at all"	94	14	67	13

15. Language Spoken at Home (P19)

Universe: Population 5 years and over

All Ages	51,237
Speak only English	33,195
Speak Spanish:	12,051
Speak other Indo-European languages:	4,932
Speak Asian and Pacific Island languages:	250
Speak other languages:	809

16. Linguistic Isolation (P20)

Universe: Households

Household Language is English	13,251
Household Language is not English	6,916
Linguistically isolated	1,961
Not linguistically isolated	4,955

17. Household Language & Linguistic Isolation (P20)

Universe: Households

Total:	20,167
English	13,251
Spanish:	4,574
Linguistically isolated	1,339
Not linguistically isolated	3,235
Other Indo-European languages:	1,922
Linguistically isolated	485
Not linguistically isolated	1,437
Asian and Pacific Island languages:	89
Linguistically isolated	37
Not linguistically isolated	52
Other languages:	331
Linguistically isolated	100
Not linguistically isolated	231

18. Persons Per Household (P14)

Universe: Households

Household Size	Family	Nonfamily
1-person	Not Appl.	5,835
2-person	4,076	874
3-person	3,537	133
4-person	2,667	52
5-person	1,655	0
6-person	699	0
7-or-more-person	639	0
Sub Total	13,273	6,894
Total:	20,167	

	Household	Family	Nonfamily
Average Household Size	2.72	3.52	1.20

19. Household Type By Age of Householder (P13)

Universe: Households

Age of householder	Family	Nonfamily
15 to 24 years	765	296
25 to 34 years	2,903	1,174
35 to 44 years	3,834	1,249
45 to 54 years	2,731	1,205
55 to 64 years	1,462	1,183
65 to 74 years	931	1,037
75 to 84 years	493	621
85 years and over	154	129
Sub Total	13,273	6,894
Total:	20,167	

20. Household Type and Relationship (P9)

Universe: Total population

Total:	55,663
In households:	54,935
In family households:	46,656
Householder:	13,273
Male	4,425
Female	8,848
Spouse	4,784
Child:	20,807
Natural-born	19,626
Adopted	616
Step	565
Grandchild	2,382
Brother or sister	1,293
Parent	778
Other relatives	1,541
Nonrelatives	1,798
In nonfamily households:	8,279
Male householder:	3,264
Living alone	2,670
Female householder:	3,630
Living alone	3,165
Nonrelatives	1,385
In group quarters:	728
Institutionalized population	232
Noninstitutionalized population	496

21. Household Size By Household Type By Presence Of Own Children Under 18 Years (P10)

Universe: Households

Total:	20,167
1-person household:	5,835
Female householder	3,165
2-or-more-person household:	14,332
Family households:	13,273
Married-couple family:	4,547
With own children under 18 years	2,277
No own children under 18 years	2,270
Other family:	8,726
Male householder, no wife present:	1,274
With own children under 18 years	610
No own children under 18 years	664
Female householder, no husband present:	7,452
With own children under 18 years	4,976
No own children under 18 years	2,476
Nonfamily households:	1,059
Female householder	465

Area Name: **Roxbury**
Area Type: **Neighborhood/Planning District**

22. Sex By Marital Status (P18)

Universe: Population 15 years and over

Marital Status	Male	Female	Total
Never married	8,783	10,531	19314
Now married:	6,632	7,816	14448
Married, spouse present	4,770	4,873	9643
Married, spouse absent:	1,862	2,943	4805
Separated	976	1,865	2841
Other	886	1,078	1964
Widowed	504	2,118	2622
Divorced	1,559	2,544	4103
Sub Total	17,478	23,009	40487

23. Family Type by Presence of Own Children (P15)

Universe: Families

Family Type	
Total:	13,273
Married-couple family:	4,547
With own children under 18 years:	2,277
Under 6 years only	347
Under 6 years and 6 to 17 years	523
6 to 17 years only	1,407
No own children under 18 years	2,270
Other family:	8,726
Male householder, no wife present:	1,274
With own children under 18 years:	610
Under 6 years only	139
Under 6 years and 6 to 17 years	66
6 to 17 years only	405
No own children under 18 years	664
Female householder, no husband present:	7,452
With own children under 18 years:	4,976
Under 6 years only	978
Under 6 years and 6 to 17 years	1,251
6 to 17 years only	2,747
No own children under 18 years	2,476

24. Family Type By Presence Of Related Children (P17) Under 18 Years By Age Of Related Children

Universe: Families

Family Type & Age	
Total:	13,273
Married-couple family:	4,547
With related children under 18 years:	2,546
Under 6 years only	433
Under 6 years and 6 to 17 years	664
6 to 17 years only	1,449
No related children under 18 years	2,001
Other family:	8,726
Male householder, no wife present:	1,274
With related children under 18 years:	734
Under 6 years only	189
Under 6 years and 6 to 17 years	120
6 to 17 years only	425
No related children under 18 years	540
Female householder, no husband present:	7,452
With related children under 18 years:	5,826
Under 6 years only	1,136
Under 6 years and 6 to 17 years	1,637
6 to 17 years only	3,053
No related children under 18 years	1,626

25. Family Type & Age of Own Children (P16)

Universe: Own children under 18 years

Total:	14,651
In married-couple families:	4,384
Under 3 years	522
3 and 4 years	425
5 years	186
6 to 11 years	1,679
12 and 13 years	555
14 years	261
15 to 17 years	756
In other families:	10,267
Male householder, no wife present:	889
Under 3 years	114
3 and 4 years	27
5 years	45
6 to 11 years	425
12 and 13 years	102
14 years	29
15 to 17 years	147
Female householder, no husband present:	9,378
Under 3 years	1,338
3 and 4 years	930
5 years	499
6 to 11 years	3,634
12 and 13 years	1,103
14 years	541
15 to 17 years	1,333

26. Family Type By Number Of Workers In Family (P48)

Universe: Families

Total:	13,273
Married-couple family:	4,547
No workers	553
1 worker	1,014
2 workers:	2,153
Husband and wife worked	1,827
Other	326
3 or more workers:	827
Husband and wife worked	695
Other	132
Other family:	8,726
Male householder, no wife present:	1,274
No workers	84
1 worker	776
2 workers	346
3 or more workers	68
Female householder, no husband present:	7,452
No workers	1,598
1 worker	3,926
2 workers	1,403
3 or more workers	525

27. School Enrollment By Race and Type of School (P36 & P147)

Universe: Population 3 years and over

Level and Type of School	Total	White	Black / Afr. Am.	Nat. Am.	Asian Pacific Is.	Other Race	Multiracial	Hispanic/ Latino	NH. White
Total:	53,021	5,386	34,778	468	340	8,346	3,703	13,127	2,440
Enrolled in nursery school, preschool:	1,128	120	759	13	13	147	76	286	41
Public school	831	94	560	13	5	118	41	238	30
Private school	297	26	199	0	8	29	35	48	11
Enrolled in kindergarten:	1,248	94	804	19	0	262	69	385	0
Public school	1,103	59	714	19	0	262	49	341	0
Private school	145	35	90	0	0	0	20	44	0
Enrolled in grade 1 to grade 8:	9,121	635	5,999	159	72	1,662	594	2,690	120
Public school	8,460	558	5,605	153	69	1,529	546	2,540	71
Private school	661	77	394	6	3	133	48	150	49
Enrolled in grade 9 to grade 12:	4,624	384	2,932	26	16	923	343	1,329	72
Public school	4,241	347	2,680	26	16	864	308	1,224	65
Private school	383	37	252	0	0	59	35	105	7
Enrolled in college:	3,455	346	2,338	12	43	423	293	631	241
Public school	2,056	124	1,455	12	14	290	161	417	69
Private school	1,399	222	883	0	29	133	132	214	172
Not enrolled in school	33,445	3,807	21,946	239	196	4,929	2,328	7,806	1,966

28. Educational Attainment By Race (P37 & P148)

Universe: Population 25 years and over

	Total	White	Black / Afr. Am.	Nat. Am.	Asian Pacific Is.	Other Race	Multiracial	Hispanic/ Latino	NH. White
Total:	32,107	3,629	21,536	232	211	4,308	2,191	6,962	1,953
Less than 9th grade	3,982	488	1,781	57	56	1,281	319	1,669	117
9th to 12th grade, no diploma	5,799	529	3,994	30	3	859	384	1,440	184
High school graduate (includes equivalency)	10,423	1,067	7,383	48	63	1,228	634	2,176	507
Some college, no degree	5,631	545	4,028	23	33	530	472	968	332
Associate degree	1,745	89	1,396	36	17	116	91	205	47
Bachelor's degree	3,002	558	1,943	38	35	224	204	365	460
Graduate or professional degree	1,525	353	1,011	0	4	70	87	139	306

29. Place of Work (P26/27/28)

Universe: Workers 16 years and over

a. State Level (P26)	
Total:	19,402
Worked in state of residence:	19,365
Worked in county of residence	14,592
Worked outside county of residence	4,773
Worked outside state of residence	37
b. Place Level (P27)	
Total:	19,402
Living in a place:	19,402
Worked in place of residence	14,397
Worked outside place of residence	5,005
c. MSA/PMSA level (P28)	
Total:	19,402
Living in an MSA/PMSA:	19,402
Living in a central city:	19,402
Worked in MSA/PMSA of residence:	18,916
Central city	15,449
Remainder of this MSA/PMSA	3,467
Worked outside MSA/PMSA of residence:	486
Worked in a different MSA/PMSA:	463
Central city	201
Remainder of different MSA/PMSA	262
Worked outside any MSA/PMSA	23
Living in remainder of an MSA/PMSA:	0

30. Means of Transportation to Work (P30)

Universe: Workers 16 years and over

Total:	19,402
Car, truck, or van:	11,096
Drove alone	7,992
Carpooled	3,104
Public transportation:	6,955
Bus or trolley bus	4,593
Streetcar or trolley car	241
Subway or elevated	2,032
Railroad	28
Ferryboat	0
Taxicab	61
Motorcycle	10
Bicycle	109
Walked	747
Other means	111
Worked at home	374

31. Travel Time to Work (P31/32)

Universe: Workers 16 years and over

Total:	19,402
Did not work at home:	19,028
Less than 5 minutes	241
5 to 9 minutes	780
10 to 14 minutes	1,579
15 to 19 minutes	2,320
20 to 24 minutes	2,618
25 to 29 minutes	865
30 to 34 minutes	4,326
35 to 39 minutes	604
40 to 44 minutes	863
45 to 59 minutes	2,209
60 to 89 minutes	1,856
90 or more minutes	767
Worked at home:	374

32. Time Leaving Home (P34)

Universe: Workers 16 years and over

Total:	19,402
Did not work at home:	19,028
12:00 a.m. to 4:59 a.m.	403
5:00 a.m. to 5:29 a.m.	570
5:30 a.m. to 5:59 a.m.	861
6:00 a.m. to 6:29 a.m.	1,354
6:30 a.m. to 6:59 a.m.	1,429
7:00 a.m. to 7:29 a.m.	3,041
7:30 a.m. to 7:59 a.m.	2,977
8:00 a.m. to 8:29 a.m.	2,593
8:30 a.m. to 8:59 a.m.	1,428
9:00 a.m. to 9:59 a.m.	1,001
10:00 a.m. to 10:59 a.m.	325
11:00 a.m. to 11:59 a.m.	245
12:00 p.m. to 3:59 p.m.	1,420
4:00 p.m. to 11:59 p.m.	1,381
Worked at home	374

33. Private Vehicle Occupancy (P35)

Universe: Workers 16 years and over

Total:	19,402
Car, truck, or van:	11,096
Drove alone	7,992
Carpooled:	3,104
In 2-person carpool	2,346
In 3-person carpool	501
In 4-person carpool	135
In 5- or 6-person carpool	83
In 7-or-more-person carpool	39
Other means (incl. those worked at home)	8,306

34. Work Status in 1999 (P47)

Universe: Population 16 years and over

Total:	39,551
Male:	17,037
Worked in 1999:	11,149
Did not work in 1999	5,888
Female:	22,514
Worked in 1999:	13,747
Did not work in 1999	8,767

35. Industry (P49)

Universe: Employed civilian population 16 years and over

Total	20,157
Agriculture, forestry, fishing & hunting, & mining:	8
Agriculture, forestry, fishing & hunting	8
Mining	0
Construction	774
Manufacturing	1,267
Wholesale trade	345
Retail trade	1,851
Transportation & warehousing, & utilities:	1,129
Transportation & warehousing	1,031
Utilities	98
Information	534
Finance, insurance, real estate & rental & leasing:	2,035
Finance & insurance	1,329
Real estate & rental & leasing	706
Professional, scientific, management, admin., & waste management	2,020
Professional, scientific, & technical services	752
Management of companies & enterprises	7
Administrative & support & waste management services	1,261
Educational, health & social services:	6,274
Educational services	1,741
Health care & social assistance	4,533
Arts, entertainment, recreation, accommodation & food services:	1,462
Arts, entertainment, & recreation	333
Accommodation & food services	1,129
Other services (except public administration)	1,162
Public administration	1,296

37. Class of Worker (P51)

Universe: Employed civilian population 16 years and over

All industries	20,157
Private for-profit wage and salary workers:	12,870
Employee of private company	12,649
Self-employed in own incorporated business	221
Private not-for-profit wage and salary workers	2,913
Local government workers	1,935
State government workers	1,294
Federal government workers	508
Self-employed workers in own not incorporated business	624
Unpaid family workers	13

36. Occupation (P50)

Universe: Employed civilian population 16 years and over

Total	20,157
Management, professional, & related occupations:	5,402
Management, business, & financial operations occupations:	2,036
Management occupations, except farmers & farm managers	1,281
Farmers & farm managers	0
Business & financial operations occupations:	755
Business operations specialists	409
Financial specialists	346
Professional & related occupations:	3,366
Computer & mathematical occupations	316
Architecture & engineering occupations:	240
Architects, surveyors, cartographers, & engineers	112
Drafters, engineering, & mapping technicians	128
Life, physical, & social science occupations	90
Community & social services occupations	683
Legal occupations	99
Education, training, & library occupations	1,034
Arts, design, entertainment, sports, & media occupations	306
Healthcare practitioners & technical occupations:	598
Health diagnosing & treating practitioners & technical occupations	356
Health technologists & technicians	242
Service occupations:	5,281
Healthcare support occupations	1,148
Protective service occupations:	910
Fire fighting, prevention, & law enforcement workers, including supervisors	377
Other protective service workers, including supervisors	533
Food preparation & serving related occupations	938
Building & grounds cleaning & maintenance occupations	1,389
Personal care & service occupations	896
Sales & office occupations:	5,778
Sales & related occupations	1,763
Office & administrative support occupations	4,015
Farming, fishing, & forestry occupations	15
Construction, extraction, & maintenance occupations:	1,202
Construction & extraction occupations:	720
Supervisors, construction & extraction workers	45
Construction trades workers	675
Extraction workers	0
Installation, maintenance, & repair occupations	482
Production, transportation, & material moving occupations:	2,479
Production occupations	1,299
Transportation & material moving occupations:	1,180
Supervisors, transportation & material moving workers	0
Aircraft & traffic control occupations	0
Motor vehicle operators	711
Rail, water & other transportation occupations	51
Material moving workers	418

38. Hours Worked Per Week (P47)

Universe: Population 16 years and over

	Total	Male	Female
Population 16 Yrs. & Over	39,551	17,037	22,514
Did not work in 1999	14,655	5,888	8,767

	35 Hrs.& Over			15 to 34 Hrs.			1 to 14 Hrs.		
Weeks Worked	Total	Male	Female	Total	Male	Female	Total	Male	Female
50 to 52 weeks	13,810	6,454	7,356	1,793	651	1,142	246	75	171
48 and 49 weeks	1,235	576	659	228	67	161	18	12	6
40 to 47 weeks	1,282	520	762	460	182	278	32	10	22
27 to 39 weeks	1,074	525	549	444	211	233	90	17	73
14 to 26 weeks	1,189	498	691	784	296	488	148	55	93
1 to 13 weeks	1,047	543	504	759	361	398	257	96	161
Sub Total	19637	9116	10521	4468	1768	2700	791	265	526

39. Civilian Labor Force and Unemployment (P150A to I)

Universe: Population 16 years and over

	Total	White	Black/ Afr. Am.	Nat. Am.	Asian/ Pacific Is.	Other race	Multiracial	Hispanic/ Latino	NH. White
Total:	39,551	4,321	26,027	277	245	5,925	2,756	9,163	2,236
In labor force:	22,798	2,654	14,636	123	121	3,501	1,763	5,098	1,566
In Armed Forces	0	0	0	0	0	0	0	0	0
Civilian:	22,798	2,654	14,636	123	121	3,501	1,763	5,098	1,566
Employed	20,157	2,319	12,973	105	112	3,039	1,609	4,352	1,432
Unemployed	2,641	335	1,663	18	9	462	154	746	134
Not in labor force	16,753	1,667	11,391	154	124	2,424	993	4,065	670
Unemployment Rate	11.6%	12.6%	11.4%	14.6%	7.4%	13.2%	8.7%	14.6%	8.6%
Male:	17,037	2,033	10,939	90	92	2,705	1,178	4,133	1,071
In labor force:	10,422	1,270	6,505	34	75	1,722	816	2,441	740
In Armed Forces	0	0	0	0	0	0	0	0	0
Civilian:	10,422	1,270	6,505	34	75	1,722	816	2,441	740
Employed	9,050	1,109	5,654	27	66	1,448	746	2,011	693
Unemployed	1,372	161	851	7	9	274	70	430	47
Not in labor force	6,615	763	4,434	56	17	983	362	1,692	331
Unemployment Rate	13.2%	12.7%	13.1%	20.6%	12.0%	15.9%	8.6%	17.6%	6.4%
Female:	22,514	2,288	15,088	187	153	3,220	1,578	5,030	1,165
In labor force:	12,376	1,384	8,131	89	46	1,779	947	2,657	826
In Armed Forces	0	0	0	0	0	0	0	0	0
Civilian:	12,376	1,384	8,131	89	46	1,779	947	2,657	826
Employed	11,107	1,210	7,319	78	46	1,591	863	2,341	739
Unemployed	1,269	174	812	11	0	188	84	316	87
Not in labor force	10,138	904	6,957	98	107	1,441	631	2,373	339
Unemployment Rate	10.3%	12.6%	10.0%	12.4%	0.0%	10.6%	8.9%	11.9%	10.5%

(Note: Unemployment Rate is unemployed population as a percentage of civilian labor force)

Area Name: **Roxbury**
Area Type: **Neighborhood/Planning District**

40. Work Disability and Limitations to Mobility and Self-care (P41)

Universe: Total disabilities tallied for the civilian noninstitutionalized population 5 years and over with disabilities

Total disabilities tallied: 25,747

	5 - 15 yrs.	16 - 64 yrs.	65 yrs. & over
Total disabilities tallied by age group:	1,182	19,492	5,073
Sensory disability	168	1,060	753
Physical disability	167	3,071	1,649
Mental disability	682	2,146	701
Self-care disability	165	989	653
Go-outside-home disability	NA	5,178	1,317
Employment disability	NA	7,048	NA

41. Work Disability and Employment Status (P42)

Universe: Civilian noninstitutionalized population 16 years and over

	Total	Male	Female
16 to 64 years:	34,484	15,089	19,395
With a disability:	10,890	4,480	6,410
Employed	5,009	2,168	2,841
Not employed	5,881	2,312	3,569
No disability:	23,594	10,609	12,985
Employed	14,628	6,636	7,992
Not employed	8,966	3,973	4,993
65 years and over:	4,835	1,819	3,016
With a disability	2,462	835	1,627
No disability	2,373	984	1,389

42. Household, Family and Nonfamily Household Income in 1999 (P52/53/76/

Universe: Households; Families:NonFamilies

	Households	Family	NonFamily
Total Households:	20,167	13,273	6,894
Less than $10,000	4,647	2,295	2,490
$10,000 to $14,999	1,511	950	653
$15,000 to $19,999	1,580	1,066	563
$20,000 to $24,999	1,647	1,146	525
$25,000 to $29,999	1,650	1,261	456
$30,000 to $34,999	1,286	925	395
$35,000 to $39,999	1,134	816	239
$40,000 to $44,999	977	639	273
$45,000 to $49,999	836	570	278
$50,000 to $59,999	1,353	972	399
$60,000 to $74,999	1,439	1,079	278
$75,000 to $99,999	1,191	889	194
$100,000 to $124,999	455	300	90
$125,000 to $149,999	167	129	25
$150,000 to $199,999	187	154	25
$200,000 or more	107	82	11
Median	**$ 27,133**	**$ 29,682**	**$ 17,681**

43. Income Source (P58-66)

Universe: Households

Total Households:		20,167
	With earnings	14,998
	No earnings	5,169
Wage Or Salary	With wage or salary income	14,759
	No wage or salary income	5,408
Self-Employment	With self-employment income	1,190
	No self-employment income	18,977
Int., Divid., Net Rental	With interest, dividends, or net rental income	3,011
	No interest, dividends, or net rental income	17,156
Social Security	With Social Security income	4,175
	No Social Security income	15,992
Suppl. Security	With Supplemental Security Income (SSI)	2,465
	No Supplemental Security Income (SSI)	17,702
Public Assistance	With public assistance income	1,847
	No public assistance income	18,320
Retirement	With retirement income	2,060
	No retirement income	18,107
Other Types	With other types of income	3,002
	No other types of income	17,165

44. Per Capita income (P158A-I /P6-7)

Universe: Total Persons 15 yrs & over and Total Persons

Total:	$13,282
White alone	$16,231
Black or African American alone	$13,926
American Indian and Alaska Native alone	$9,088
Asian, Pacific Islander	$11,192
Some other race alone	$9,871
Two or more races	$11,485
Hispanic or Latino:	$9,349
White alone, NonHispanic	$24,442

Note: Per Capita income = Aggregate income of population 15 years and over divided by total population

45. Household Income By Race (P151A-I)

Universe: Households

	Total	White	Black / Afr. Am.	Nat. Am.	Asian, Pacific Is.	Some other race	Multiracial	Hispanic	NH. White
Total Households:	20,167	1,918	14,047	145	120	2,604	1,333	4,248	1,028
Less than $10,000	4,647	378	3,173	44	28	775	249	1,302	127
$10,000 to $19,999	3,091	286	2,182	35	20	406	162	824	65
$20,000 to $29,999	3,297	221	2,435	7	12	403	219	632	115
$30,000 to $39,999	2,420	217	1,742	14	19	257	171	431	105
$40,000 to $49,999	1,813	166	1,234	9	11	207	186	313	112
$50,000 to $59,999	1,353	159	908	4	0	176	106	240	129
$60,000 to $74,999	1,439	156	998	0	24	171	90	209	110
$75,000 to $99,999	1,191	193	766	22	6	115	89	154	163
$100,000 to $124,999	455	66	298	0	0	43	48	77	45
$125,000 to $149,999	167	39	89	0	0	26	13	26	39
$150,000 to $199,999	187	31	139	0	0	17	0	32	12
$200,000 or more	107	6	83	10	0	8	0	8	6
Median	**$ 27,133**	**$ 32,992**	**$ 26,820**	**$ 14,071**	**$ 30,000**	**$ 23,306**	**$ 32,340**	**$ 20,000**	**$ 48,485**

46. Family Income By Race (P154A-I)

Universe: Families

	Total	White	Black / Afr. Am.	Nat. Am.	Asian, Pacific Is.	Some other race	Multiracial	Hispanic	NH. White
Total Family Households:	13,273	1,045	8,976	107	94	2,053	998	3,121	449
Less than $10,000	2,295	151	1,476	22	8	483	155	742	31
$10,000 to $19,999	2,016	157	1,315	19	20	368	137	661	15
$20,000 to $29,999	2,407	157	1,739	7	12	322	170	502	58
$30,000 to $39,999	1,741	126	1,233	14	19	216	133	355	57
$40,000 to $49,999	1,209	97	773	9	11	180	139	230	59
$50,000 to $59,999	972	72	656	4	0	146	94	202	42
$60,000 to $74,999	1,079	116	761	0	18	146	38	172	81
$75,000 to $99,999	889	102	565	22	6	107	87	166	61
$100,000 to $124,999	300	20	208	0	0	34	38	36	14
$125,000 to $149,999	129	25	71	0	0	26	7	26	25
$150,000 to $199,999	154	16	111	10	0	17	0	21	0
$200,000 or more	82	6	68	0	0	8	0	8	6
Median	**$ 29,682**	**$ 34,167**	**$ 29,764**	**$ 35,278**	**$ 34,375**	**$ 26,104**	**$ 32,891**	**$ 23,454**	**$ 51,071**

2000 CENSUS OF POPULATION AND HOUSING

Summary File 3

Area Name: **Roxbury**
Area Type: **Neighborhood/Planning District**

47. Poverty Status in 1999 by Race (P159 A-I)

Universe: Population for whom poverty status is determined

	Total			White Alone			Black/African American			Native American			Asian, Pacific Islander		
Total	55,166			5,469			36,192			493			355		
	Below PL	Above PL	PRate	Below PL	Above PL	PRate	Below PL	Above PL	PRate	Below PL	Above PL	PRate	Below PL	Above PL	PRate
Income in 1999:	14,926	40,240	27.1	1,312	4,157	24.0	9,212	26,980	25.5	192	301	38.9	103	252	29.0
Under 5 years	1,646	2,655	38.3	99	279	26.2	1,020	1,714	37.3	20	20	50.0	5	18	21.7
5 years	348	551	38.7	30	70	30.0	243	381	38.9	0	8	0.0	0	5	0.0
6 to 11 years	2,275	4,392	34.1	211	317	40.0	1,346	2,896	31.7	66	64	50.8	22	38	36.7
12 to 17 years	1,731	3,943	30.5	88	317	21.7	996	2,698	27.0	8	36	18.2	15	20	42.9
18 to 64 years	7,695	25,095	23.5	809	2,961	21.5	4,668	16,416	22.1	84	147	36.4	41	151	21.4
65 to 74 years	716	2,056	25.8	50	91	35.5	564	1,612	25.9	14	21	40.0	0	0	0
75 years and over	515	1,548	25.0	25	122	17.0	375	1,263	22.9	0	5	0.0	20	20	50.0

Universe: Population for whom poverty status is determined

	Some Other			Multiracial			Hispanic/Latino			White, Not Hispanic		
Total:	8,794			3,863			13,867			2,384		
	Below PL	Above PL	PRate	Below PL	Above PL	PRate	Below PL	Above PL	PRate	Below PL	Above PL	PRate
Income in 1999:	3,173	5,621	36.1	934	2,929	24.2	5,157	8,710	37.2	401	1,983	16.8
Under 5 years	365	428	46.0	137	196	41.1	627	736	46.0	25	97	20.5
5 years	71	59	54.6	4	28	12.5	132	94	58.4	0	11	0.0
6 to 11 years	565	702	44.6	65	375	14.8	945	1,200	44.1	20	45	30.8
12 to 17 years	492	620	44.2	132	252	34.4	667	886	42.9	0	110	0.0
18 to 64 years	1,566	3,506	30.9	527	1,914	21.6	2,607	5,521	32.1	312	1,566	16.6
65 to 74 years	80	223	26.4	8	109	6.8	125	157	44.3	21	67	23.9
75 years and over	34	83	29.1	61	55	52.6	54	116	31.8	23	87	20.9

Note:
100% Poverty Rates in small sample sizes are not reliable.

2000 CENSUS OF POPULATION AND HOUSING
Summary File 3

Area Name: **Roxbury**
Area Type: **Neighborhood/Planning District**

48. Family Poverty Status In 1999 (P160 A-I)

	Total			White Alone			Black/African American			Native American			Asian, Pacific Islander		
Universe: Families with a householder of specified race															
	Below PL	Above PL	PRate	Below PL	Above PL	PRate	Below PL	Above PL	PRate	Below PL	Above PL	PRate	Below PL	Above PL	PRate
Income in 1999:	3,284	9,989	24.7	228	817	21.8	2,033	6,943	22.6	41	66	38.3	16	78	17.0
Married-couple family:	575	3,972	12.6	27	423	6.0	322	2,501	11.4	6	29	17.1	16	47	25.4
With related children under 18 yrs.:	357	2,189	14.0	17	222	7.1	171	1,235	12.2	0	20	0.0	16	34	32.0
Under 5 yrs. only	26	291	8.2	0	35	0.0	7	165	4.1	0	0	0.0	0	11	0.0
Under 5 yrs. and 5 to 17 yrs.	117	495	19.1	8	54	12.9	46	238	16.2	0	20	0.0	8	7	53.3
5 to 17 yrs. only	214	1,403	13.2	9	133	6.3	118	832	12.4	0	0	0.0	8	16	33.3
No related children under 18 yrs.	218	1,783	10.9	10	201	4.7	151	1,266	10.7	6	9	40.0	0	13	0
Other family:	2,709	6,017	31.0	201	394	33.8	1,711	4,442	27.8	35	37	48.6	0	31	0
Male householder, no wife present:	217	1,057	17.0	13	40	24.5	139	753	15.6	0	4	0.0	0	12	0
With related children under 18 yrs.:	115	619	15.7	13	20	39.4	62	440	12.4	0	0	0.0	0	5	0
Under 5 yrs. only	10	134	6.9	0	7	0.0	10	54	15.6	0	0	0.0	0	0	0
Under 5 yrs. and 5 to 17 yrs.	15	104	12.6	0	8	0.0	6	74	7.5	0	0	0.0	0	0	0
5 to 17 yrs. only	90	381	19.1	13	5	72.2	46	312	12.8	0	0	0.0	0	5	0
No related children under 18 yrs.	102	438	18.9	0	20	0.0	77	313	19.7	0	4	0.0	0	7	0
Female householder, no husband present:	2,492	4,960	33.4	188	354	34.7	1,572	3,689	29.9	35	33	51.5	0	19	0
With related children under 18 yrs.:	2,285	3,541	39.2	167	220	43.2	1,430	2,675	34.8	35	26	57.4	0	7	0
Under 5 yrs. only	454	519	46.7	34	57	37.4	347	369	48.5	0	0	0.0	0	0	0
Under 5 yrs. and 5 to 17 yrs.	724	687	51.3	52	33	61.2	361	490	42.4	26	0	100.0	0	0	0
5 to 17 yrs. only	1,107	2,335	32.2	81	130	38.4	722	1,816	28.4	9	26	25.7	0	7	0
No related children under 18 yrs.	207	1,419	12.7	21	134	13.5	142	1,014	12.3	0	7	0.0	0	12	0

	Some Other			Multiracial			Hispanic/Latino			White, Not Hispanic		
	Below PL	Above PL	PRate	Below PL	Above PL	PRate	Below PL	Above PL	PRate	Below PL	Above PL	PRate
Income in 1999 :	736	1,317	35.8	230	768	23.0	1,150	1,971	36.8	31	418	6.9
Married-couple family:	149	617	19.5	55	355	13.4	190	832	18.6	0	224	0
With related children under 18 yrs.:	126	457	21.6	27	221	10.9	148	567	20.7	0	82	0
Under 5 yrs. only	8	72	10.0	11	8	57.9	8	79	9.2	0	23	0
Under 5 yrs. and 5 to 17 yrs.	55	100	35.5	0	76	0.0	63	131	32.5	0	19	0
5 to 17 yrs. only	63	285	18.1	16	137	10.5	77	357	17.7	0	40	0
No related children under 18 yrs.	23	160	12.6	28	134	17.3	42	265	13.7	0	142	0
Other family:	587	700	45.6	175	413	29.8	960	1,139	45.7	31	194	13.8
Male householder, no wife present:	46	164	21.9	19	84	18.4	96	214	31.0	0	21	0
With related children under 18 yrs.:	26	108	19.4	14	46	23.3	71	133	34.8	0	4	0
Under 5 yrs. only	0	51	0.0	0	22	0.0	0	68	0.0	0	0	0
Under 5 yrs. and 5 to 17 yrs.	9	22	29.0	0	0	0.0	15	10	60.0	0	4	0
5 to 17 yrs. only	17	35	32.7	14	24	36.8	56	55	50.5	0	0	0
No related children under 18 yrs.	20	56	26.3	5	38	11.6	25	81	23.6	0	17	0
Female householder, no husband present:	541	536	50.2	156	329	32.2	864	925	48.3	31	173	15.2
With related children under 18 yrs.:	516	410	55.7	137	203	40.3	802	714	52.9	21	94	18.3
Under 5 yrs. only	44	41	51.8	29	52	35.8	106	114	48.2	21	38	35.6
Under 5 yrs. and 5 to 17 yrs.	230	111	67.4	55	53	50.9	336	190	63.9	0	5	0
5 to 17 yrs. only	242	258	48.4	53	98	35.1	360	410	46.8	0	51	0
No related children under 18 yrs.	25	126	16.6	19	126	13.1	62	211	22.7	10	79	11

Note:
100% Poverty Rates in small sample sizes are not reliable.

Area Name: **Roxbury**
Area Type: **Neighborhood/Planning District**

49. Ratio Of Income In 1999 To Poverty Level (P88)

Universe: Population for whom poverty status is determined

Total:	55,166
Under .50	7,886
50 to .74	3,301
75 to .99	3,739
1.00 to 1.24	3,122
1.25 to 1.49	3,681
1.50 to 1.74	3,516
1.75 to 1.84	1,306
1.85 to 1.99	2,010
2.00 and over	26,605
Below Poverty	14,926
Poverty Rate	27.1%

50. Ratio Of Income In 1999 To Pov. Level By Household Type (P93)

Universe: Households

Total:	20,167	
	Under 1.5	1.5 & over:
Households	7,875	12,292
Family households:	4,779	8,494
Married-couple family	939	3,608
Other family:	3,840	4,886
Male householder, no wife present	350	924
Female householder, no husband present	3,490	3,962
Nonfamily households:	3,096	3,798
Male householder	1,328	1,936
Female householder	1,768	1,862

51. Poverty Status In 1999 By Age By Household Type (P89)

Universe: Population for whom poverty status is determined

	Below P.L.	Above P.L.	P. Rate
Income in 1999:	14,926	40,240	27.1%
Under 65 years:	13,695	36,636	27.2%
In married-couple families	2,030	13,576	13.0%
In other families:	9,342	18,626	33.4%
Male householder, no wife present	776	3,069	20.2%
Female householder, no husband present	8,566	15,557	35.5%
Unrelated individuals	2,323	4,434	34.4%
65 to 74 years:	716	2,056	25.8%
In married-couple families	129	750	14.7%
In other families:	155	607	20.3%
Male householder, no wife present	27	126	17.6%
Female householder, no husband present	128	481	21.0%
Unrelated individuals	432	699	38.2%
75 years and over:	515	1,548	25.0%
In married-couple families	106	645	14.1%
In other families:	32	481	6.2%
Male householder, no wife present	6	82	6.8%
Female householder, no husband present	26	399	6.1%
Unrelated individuals	377	422	47.2%

Area Name: **Roxbury**
Area Type: **Neighborhood/Planning District**

52. Poverty Status In 1999 Of Households By Household Type By Age Of Householder (P92)

Universe: Households

a. Family Households

	Below P.L.	Above P.L.	P. Rate
Income in 1999:	5,642	14,525	28.0%
Family households:	3,284	9,989	24.7%
Married-couple family:	575	3,972	12.6%
Householder under 25 years	8	59	11.9%
Householder 25 to 44 years	246	1,791	12.1%
Householder 45 to 64 years	200	1,489	11.8%
Householder 65 years and over	121	633	16.0%
Other family:	2,709	6,017	31.0%
Male householder, no wife present:	217	1,057	17.0%
Householder under 25 years	39	105	27.1%
Householder 25 to 44 years	95	487	16.3%
Householder 45 to 64 years	77	345	18.2%
Householder 65 years and over	6	120	4.8%
Female householder, no husband present:	2,492	4,960	33.4%
Householder under 25 years	382	172	69.0%
Householder 25 to 44 years	1,492	2,626	36.2%
Householder 45 to 64 years	531	1,551	25.5%
Householder 65 years and over	87	611	12.5%

b. Nonfamily Households

	Below P.L.	Above P.L.	P. Rate
Nonfamily households:	2,358	4,536	34.2%
Male householder:	965	2,299	29.6%
Householder under 25 years	43	120	26.4%
Householder 25 to 44 years	296	1,026	22.4%
Householder 45 to 64 years	427	704	37.8%
Householder 65 years and over	199	449	30.7%
Female householder:	1,393	2,237	38.4%
Householder under 25 years	66	67	49.6%
Householder 25 to 44 years	336	765	30.5%
Householder 45 to 64 years	458	799	36.4%
Householder 65 years and over	533	606	46.8%

2000 CENSUS OF POPULATION AND HOUSING

Summary File 3

Area Name: **Roxbury**
Area Type: **Neighborhood/Planning District**

53. Housing Units (H1/2/3)

Universe: Housing units

Total Housing Units	21,909
Unweighted Sample Housing Units	2,943
Occupied	2,759
Vacant	184
100% Count of Housing Units	22,055

54. Occupancy Status (H6)

Universe: Housing units

Total:	21,909
Occupied	20,053
Vacant	1,856

55. Vacancy Status (H6/8)

Universe: Housing units & Vacant Housing units

Total:	
Occupied	20,053
Owner	4,578
Renter	15,475
Vacant	1,856
For rent	848
For sale only	153
Rented or sold, not occupied	131
For seasonal or occasional use	32
Other vacant	692

56. Housing Tenure by Race (H11/12/13)

Universe: Occupied Housing units

	Total	White	Black / Afr. Am.	Nat. Am.	Asian, Pacific Isl.	Some other race	Multiracial	Hispanic/ Latino	NH. White
Owner Occupied:	4,578	578	3,317	30	12	354	287	435	454
Renter Occupied:	15,475	1,397	10,654	121	91	2,180	1,032	3,639	585
Total Occupied:	20,053	1,975	13,971	151	103	2,534	1,319	4,074	1,039

57. Tenure by Age of Householder (H14)

Universe: Occupied Housing units

Total Occupied:	20,053		
Age of Householder:	Owner	Renter	Total
Occupied	4,578	15,475	20,053
15 to 24 years	63	948	1,011
25 to 34 years	446	3,574	4,020
35 to 44 years	786	4,093	4,879
45 to 54 years	1,095	2,752	3,847
55 to 59 years	474	1,187	1,661
60 to 64 years	381	849	1,230
65 to 74 years	709	1,203	1,912
75 to 84 years	478	695	1,173
85 years and over	146	174	320

Area Name: **Roxbury**
Area Type: **Neighborhood/Planning District**

58. Total Population in Occupied Housing Units) (H15)

Universe: Population in occupied housing units

Total population in occupied housing units:	54,935
Owner occupied	13,639
Renter occupied	41,296

60. Rooms Per Housing Unit (H23)

Universe: Housing units

Rooms Per Unit	
Total:	21,909
1 room	944
2 rooms	1,722
3 rooms	3,216
4 rooms	4,133
5 rooms	5,411
6 rooms	3,112
7 rooms	1,398
8 rooms	588
9 or more rooms	1,385

59. Tenure by Persons in Unit (Or Occ. Per Room) (H20)

Universe: Occupied housing units

		Occupants per room				
		0.50 or less	0.51 to 1.00	1.01 to 1.50	1.51 to 2.00	2.01 or more
Owner occupied:	4,578	3,321	1,035	161	44	17
Renter occupied:	15,475	7,286	6,223	1,194	507	265
Total Occupied	20,053	10,607	7,258	1,355	551	282

61. Bedrooms Per Housing Unit (H41)

Universe: Housing units

Total:	21,909
No bedroom	1,117
1 bedroom	4,852
2 bedrooms	6,892
3 bedrooms	6,019
4 bedrooms	1,780
5 or more bedrooms	1,249

Area Name: **Roxbury**
Area Type: **Neighborhood/Planning District**

62. Units in Structure by Tenure (H30-31-32)

Universe: Total Occupied and Vacant housing units

Units in Structure	Total	Owner	Renter	Vacant
Total:	21,909	4,578	15,475	1,856
1, detached	1,583	1,103	412	68
1, attached	1,902	468	1,308	126
2	3,316	1,397	1,613	306
3 or 4	7,593	1,435	5,222	936
5 to 9	2,850	59	2,657	134
10 to 19	2,411	77	2,195	139
20 to 49	1,023	31	930	62
50 or more	1,231	8	1,138	85
Mobile home	0	0	0	0
Boat, RV, van, etc.	0	0	0	0

64. Value of Specified Owner Occupied Units (H74)

Universe: Specified owner-occupied housing units

Value of Housing Units	Units
Total:	1,506
Less than $10,000	0
$10,000 to $24,999	2
$25,000 to $49,999	5
$50,000 to $99,999	154
$100,000 to $149,999	471
$150,000 to $199,999	439
$200,000 to $249,999	170
$250,000 to $299,999	101
$300,000 to $399,999	82
$400,000 to $499,999	61
$500,000 to $749,999	5
$750,000 to $999,999	0
$1,000,000 or more	16
Median Value	**$163,245**

63. Year Structure Built By Tenure (H36)

Universe: Occupied housing units

Total Occupied units:	20,053		
	Total	Owner	Renter
Occupied Units	20,053	4,578	15,475
Built 1999 to March 2000	134	22	112
Built 1995 to 1998	508	92	416
Built 1990 to 1994	447	119	328
Built 1980 to 1989	1,220	174	1,046
Built 1970 to 1979	1,734	56	1,678
Built 1960 to 1969	2,679	180	2,499
Built 1950 to 1959	2,174	256	1,918
Built 1940 to 1949	2,036	421	1,615
Built 1939 or earlier	9,121	3,258	5,863

65. Year Householder Moved Into Unit (H38)

Universe: Occupied housing units

	Owner	Renter
Total occupied units	4,578	15,475
Year Moved:		
1999 to March 2000	425	3,197
1995 to 1998	757	5,674
1990 to 1994	560	2,850
1980 to 1989	841	2,106
1970 to 1979	728	901
1969 or earlier	1,267	747

66. House Heating Fuel (H40)

Universe: Occupied Housing units

Total Occupied Units:	20,053
Utility gas	10,013
Bottled, tank, or LP gas	702
Electricity	4,346
Fuel oil, kerosene, etc.	4,363
Coal or coke	0
Wood	0
Solar energy	0
Other fuel	214
No fuel used	415

67. Kitchen Facilities (H50)

Universe: Housing units

Total Housing units:	21,909
Complete kitchen facilities	21,486
Lacking complete kitchen facilities	423

68. Telephone in Housing Unit By Tenure (H43)

Universe: Occupied Housing units

Total Occupied Units:	20,053	
	owner	renter
Occupied:	4,578	15,475
With telephone service available:	4,525	14,954
No telephone service available:	53	521

69. Vehicles Available (H44)

Universe: Occupied Housing units

Total Occupied Units:	20,053	
	owner	renter
Occupied:	4,578	15,475
No vehicle available	791	7,598
1 vehicle available	2,392	6,345
2 vehicles available	1,099	1,221
3 vehicles available	191	217
4 vehicles available	53	24
5 or more vehicles available	52	70

70. Gross Rent (H62)

Universe: Specified renter-occupied housing units

Cash Rent	15,197
$0-99	297
$100-199	2,027
$200-299	1,712
$300-399	1,287
$400-499	1,125
$500-599	1,582
$600-699	1,716
$700-799	1,574
$800-899	1,421
$900-999	838
$1,000 - 1,249	1,037
$1,250 - 1,499	416
$1,500 - 1,999	159
$2,000 or more	6
No cash rent	245
Median Gross Rent	**$574**

71. Bedrooms by Gross Rent (H67)

Universe: Specified renter-occupied housing units

	Units	With cash rent:	0- $200	$200 - $299	$300 - $499	$500 - $749	$750 - $999	$1,000 or more	No cash rent
No BRm:	1,029	1,021	450	163	131	165	96	16	8
1 BRm:	4,367	4,342	1,036	700	717	1,136	612	141	25
2 BRms:	5,166	5,051	464	497	741	1,618	1,214	517	115
3 or more BRms:	4,880	4,783	374	352	823	1,280	1,010	944	97

72. Meals Included in Rent (H52)

Universe: Specified renter-occupied housing units paying cash rent

Total:	15,197
Complete kitchen facilities:	14,987
Meals included in rent	85
No meals included in rent	14,902
Lacking complete kitchen facilities:	210
Meals included in rent	0
No meals included in rent	210

73. Household Income By Gross Rent as a Percent of HH Income (H73)

Universe: Specified renter-occupied housing units

Income Groups	0-$10,000:	$10,000 - $19,999:	$20,000 - $34,999:	$35,000 - $49,999:	$50,000 - $74,999:	$75,000 - $99,999:	$100,000 or more:
Total:	15,442						
Sub Total	4,271	2,649	3,787	2,135	1,710	600	290
Less than 20.0 %	98	573	897	1,055	1,310	543	282
20.0 to 24.9 %	149	308	425	441	239	30	0
25.0 to 29.9 %	423	188	654	310	99	15	0
30.0 to 34.9 %	347	282	502	141	25	0	0
35.0 % or more	2,457	1,259	1,260	141	0	0	0
Not computed	797	39	49	47	37	12	8

74. Age of Householder By Gross Rent as a % of HH Income (H71)

Universe: Specified renter-occupied housing units

Total:	15,442							
Age of Householder	15 - 24 yrs.:	25 - 34 yrs.:	35 - 44 yrs.:	45 - 54 yrs.:	55 - 64 yrs.:	65 - 74 yrs.:	75 yrs. & over:	
Sub Total	948	3,574	4,074	2,738	2,036	1,203	869	
Less than 20.0 %	245	1,022	1,397	951	649	302	192	
20.0 to 24.9 %	74	507	405	269	161	103	73	
25.0 to 29.9 %	108	481	446	262	145	150	97	
30.0 to 34.9 %	78	253	305	172	186	171	132	
35.0 % or more	377	1,127	1,282	934	690	406	301	
Not computed	66	184	239	150	205	71	74	

Area Name: **Roxbury**
Area Type: **Neighborhood/Planning District**

75. Mortgage Status (H80)

Universe: Specified owner-occupied housing units

Total Units:	1,506
Housing units with a mortgage, contract to purchase, or similar debt:	1,024
With either a second mortgage or home equity loan, but not both:	236
Second mortgage only	146
Home equity loan only	90
Both second mortgage and home equity loan	0
No second mortgage and no home equity loan	788
Housing units without a mortgage	482

76. Mortgage Status & Selected Monthly Owner Costs (H90)

Universe:Specified owner-occupied housing units

Total Units:	1,506	
	Mortgage	No Mortgage
Housing units	1,024	482
Less than $200	0	16
$200 to $299	0	76
$300 to $399	5	103
$400 to $499	23	93
$500 to $599	56	56
$600 to $699	52	40
$700 to $799	30	16
$800 to $899	89	11
$900 to $999	98	23
$1,000 or more*	671	48
$1,000 to $1,249	264	-
$1,250 to $1,499	122	-
$1,500 to $1,999	150	-
$2,000 to $2,499	87	-
$2,500 to $2,999	10	-
$3,000 or more	38	-
Median Monthly Costs	**$1,150**	**$449**

* - Highest class interval for no mortgage category

77. Mortgage Status & Selected Monthly Owner Costs As A Percentage of HH Income (H94)

Universe:Specified owner-occupied housing units

Total Units:	1,506	
	Mortgage	No Mortgage
Housing units:	1,024	482
Less than 10.0 %	74	171
10.0 to 14.9 %	167	57
15.0 to 19.9 %	142	63
20.0 to 24.9 %	122	44
25.0 to 29.9 %	123	4
30.0 to 34.9 %	61	8
35.0 to 39.9 %	44	24
40.0 to 49.9 %	80	36
50.0 percent or more	187	68
Not computed	24	7

78. Plumbing Facilities (H47)

Universe: Housing units

Total Housing Units:		21,909
Complete plumbing facilities		21,493
Lacking complete plumbing facilities		416

79. Tenure by Plumbing Facilities by Persons Per Room (H22)

Universe: Occupied housing units

Total Occupied Housing Units:	20,053	
	Owner	Renter
Occupied:	4,578	15,475
Complete plumbing facilities:	4,554	15,226
1.00 or less occupants per room	4,332	13,326
1.01 to 1.50 occupants per room	161	1,161
1.51 or more occupants per room	61	739
Lacking complete plumbing facilities:	24	249
1.00 or less occupants per room	24	183
1.01 to 1.50 occupants per room	0	33
1.51 or more occupants per room	0	33

80. Plumbing Facilities By Persons Per Room By Year Structure Built (H49)

Universe: Occupied housing units

Total Occupied:	20,053	
	Comp.Plumb.	No Plumb.
Occupied Units	19,780	273
1.00 or less occupants per room:	17,658	207
Built 1999 to March 2000	122	0
Built 1990 to 1998	819	20
Built 1980 to 1989	1,038	7
Built 1970 to 1979	1,387	0
Built 1960 to 1969	2,310	32
Built 1959 or earlier	11,982	148
1.01 or more occupants per room:	2,122	66
Built 1999 to March 2000	12	0
Built 1990 to 1998	109	7
Built 1980 to 1989	175	0
Built 1970 to 1979	332	15
Built 1960 to 1969	337	0
Built 1959 or earlier	1,157	44

APPENDIX

i. Census Geography of Boston

ii. List of P (Population) and H (Housing) Tables in the Summary File 3 (SF3).

For Glossary of Selected Census Terms, see Report # 568

i. Census Geography of Boston

a. Census Geography and Constituent Sub Units

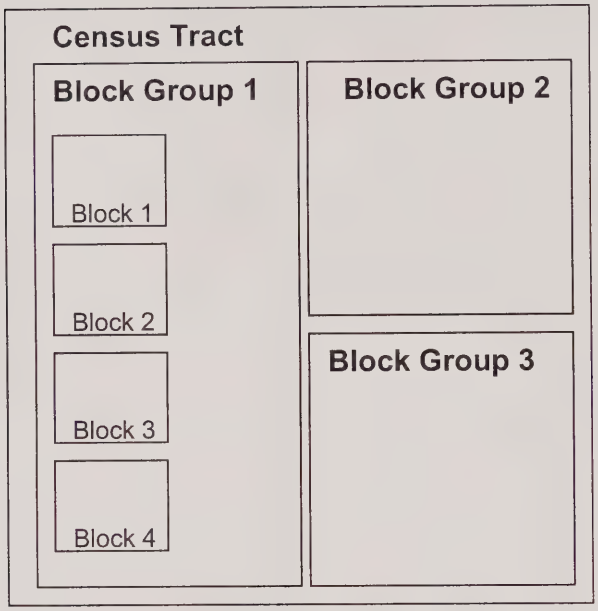

Suffolk County has four cities/towns, which in census terminology, are called places:

- o **Boston**
- o **Chelsea**
- o **Revere**
- o **Winthrop**

b. Hierarchy of Constituent Units of Census Geography

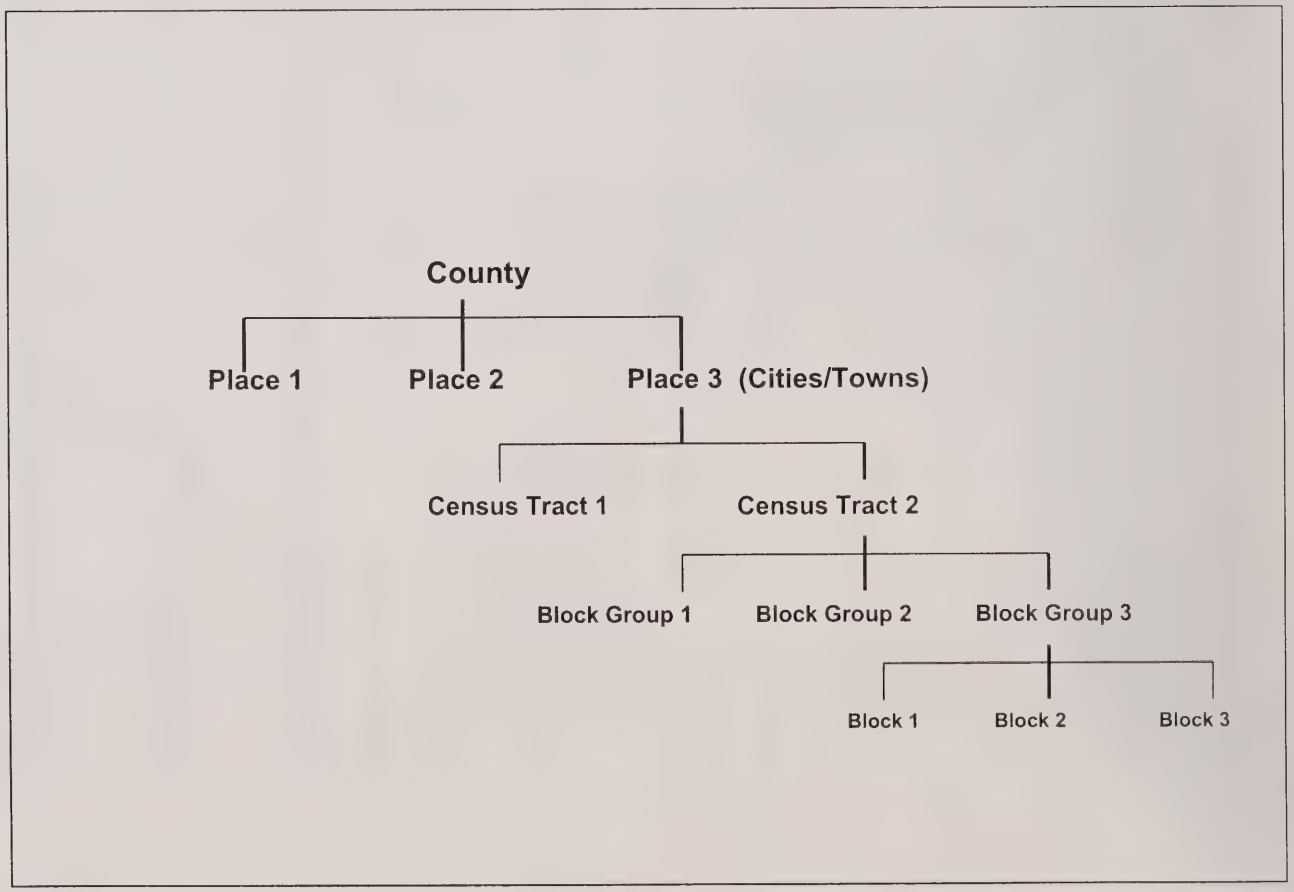

BOSTON CITY IN CONTEXT

Massachusetts State
351 Cities and Towns



Suffolk County
4 Cities and Towns

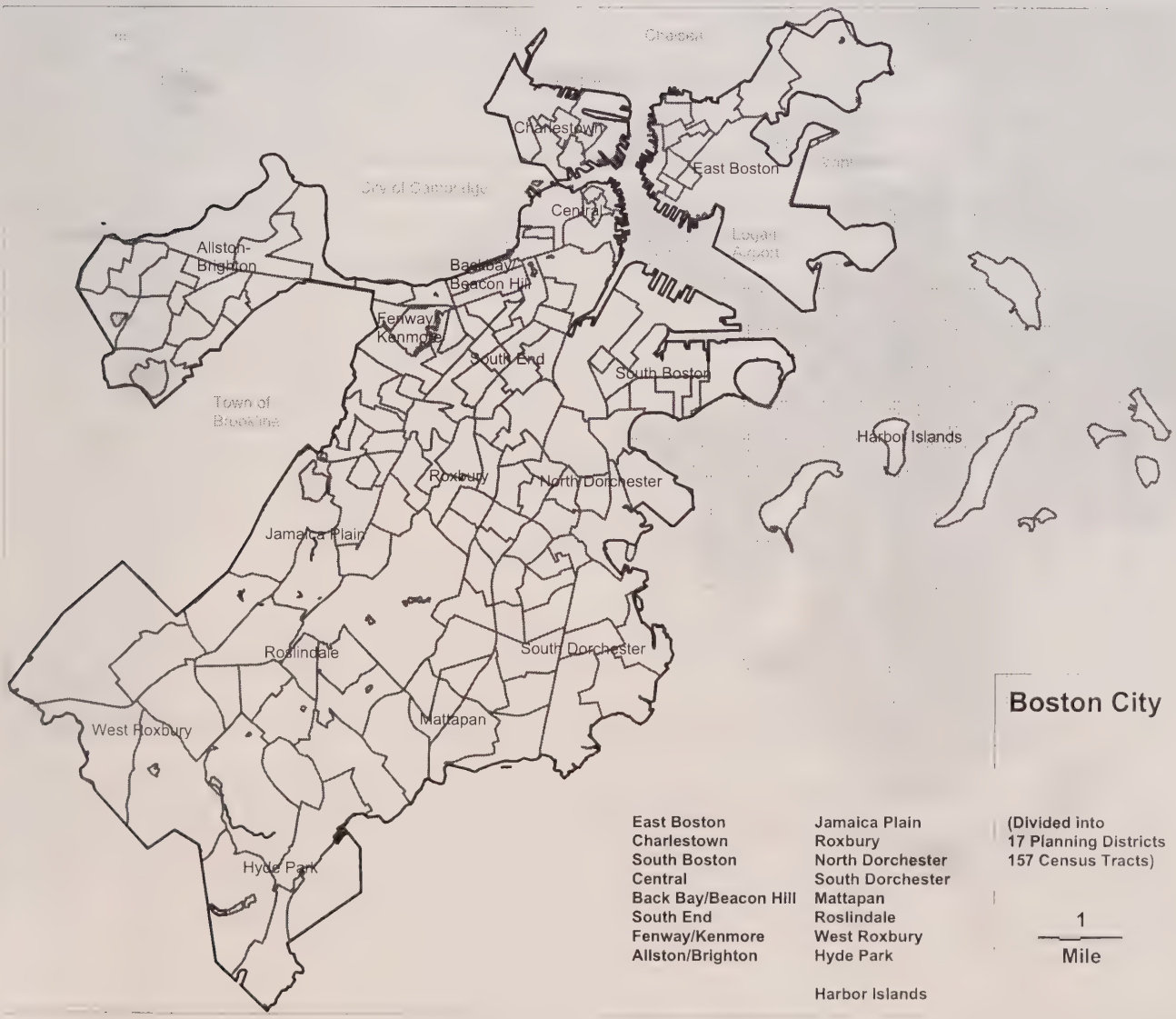

Boston City

East Boston
Charlestown
South Boston
Central
Back Bay/Beacon Hill
South End
Fenway/Kenmore
Allston/Brighton

Jamaica Plain
Roxbury
North Dorchester
South Dorchester
Mattapan
Roslindale
West Roxbury
Hyde Park

Harbor Islands

(Divided into
17 Planning Districts
157 Census Tracts)

1
Mile

Census 2000
ii. Census Table Numbers and Titles

The tables with P or H numbers provide data to the Block Group level and can be aggregated to Boston Planning Districts (Neighborhoods).

Note: Numbers within brackets indicate the number of variables in the table

No.	Descriptive Title	Universe
P1.	Total Population [1]	Total population
P2.	Unweighted Sample Count Of The Population [1]	Total population
P3.	100-Percent Count Of The Population [1]	Total population
P4.	Percent Of The Population In Sample [1]	Total population
P5.	Urban And Rural [7]	Total population
P6.	Race [8]	Total population
P7.	Hisp. Or Latino By Race [17]	Total population
P8.	Sex By Age [79]	Total population
P9.	Household Type (Including Living Alone) By Relationship [27]	Total population
P10.	Household Size By Household Type By Presence Of Own Children Under 18 Years [19]	Households
P11.	Household Type (Including Living Alone) By Relationship For The Population 65 yrs. & Over [21]	Population 65 yrs. & over
P12.	Households By Age Of Householder By Household Type (Including Living Alone) By Presence Of Own Children Under 18 Years [31]	Households
P13.	Household Type By Age Of Householder [19]	Households
P14.	Household Type By Household Size [16]	Households
P15.	Family Type By Presence Of Own Children Under 18 Years By Age Of Own Children [20]	Families
P16.	Own Children Under 18 Years By Family Type By Age [26]	Own children under 18 years
P17.	Family Type By Presence Of Related Children Under 18 Years By Age Of Related Children [20]	Families
P18.	Sex By Marital Status For The Population 15 yrs. & Over [19]	Population 15 yrs. & over
P19.	Age By Language Spoken At Home By Ability To Speak English For The Population 5 yrs. & Over [67]	Population 5 yrs. & over
P20.	Household Language By Linguistic Isolation [14]	Households
P21.	Place Of Birth By Citizenship Status [15]	Total population
P22.	Year Of Entry For The Foreign-Born Population [9]	Foreign-born population
P23.	Year Of Entry By Citizenship Status For The Foreign-Born Population [10]	Foreign-born population
P24.	Residence In 1995 For The Population 5 yrs. & Over--State And County Level [18]	Population 5 yrs. & over
P25.	Residence In 1995 For The Population 5 yrs. & Over--MSA/PMSA Level [35]	Population 5 yrs. & over
P26.	Place Of Work For Workers 16 yrs. & Over--State And County Level [5]	Workers 16 yrs. & over
P27.	Place Of Work For Workers 16 yrs. & Over--Place Level [5]	Workers 16 yrs. & over
P28.	Place Of Work For Workers 16 yrs. & Over--MSA/PMSA Level [25]	Workers 16 yrs. & over
P29.	Place Of Work For Workers 16 yrs. & Over--Minor Civil Division Level For 12 Selected States (Ct, Me, Ma, Mi, Mn, Nh, Nj, Ny, Pa, Ri, Vt, Wi) [5]	Workers 16 yrs. & over
P30.	Means Of Transportation To Work For Workers 16 yrs. & Over [16]	Workers 16 yrs. & over
P31.	Travel Time To Work For Workers 16 yrs. & Over [15]	Workers 16 yrs. & over
P32.	Travel Time To Work By Means Of Transportation To Work For Workers 16 yrs. & Over Who Did Not Work At Home [13]	Workers 16 yrs. & over who did not work at home
P33.	Aggregate Travel Time To Work (In Minutes) By Travel Time To Work By Means Of Transportation To Work For Workers 16 yrs. & Over Who Did Not Work At Home [13]	Workers 16 yrs. & over who did not work at home
P34.	Time Leaving Home To Go To Work For Workers 16 yrs. & Over [17]	Workers 16 yrs. & over
P35.	Private Vehicle Occupancy For Workers 16 yrs. & Over [10]	Workers 16 yrs. & over

No.	Descriptive Title	Universe
P36.	Sex By School Enrollment By Level Of School By Type Of School For The Population 3 yrs. & Over [47]	Population 3 yrs. & over
P37.	Sex By Educational Attainment For The Population 25 yrs. & Over [35]	Population 25 yrs. & over
P38.	Armed Forces Status By School Enrollment By Educational Attainment By Employment Status For The Population 16 To 19 Years [22]	Population 16 to 19 years
P39.	Sex By Age By Armed Forces Status By Veteran Status For The Population 18 yrs. & Over [23]	Population 18 yrs. & over
P40.	Period Of Military Service For Civilian Veterans 18 yrs. & Over [21]	Civilian veterans 18 yrs. & over
P41.	Age By Types Of Disability For The Civilian Noninstitutionalized Population 5 yrs. & Over With Disabilities [19]	Total disabilities tallied for the civilian noninst. Pop. 5 yrs. & over with disabilities
P42.	Sex By Age By Disability Status By Employment Status For The Civilian Noninstitutionalized Population 5 yrs. & Over [49]	Civilian noninstitutionalized population 5 yrs. & over
P43.	Sex By Employment Status For The Population 16 yrs. & Over [15]	Population 16 yrs. & over
P44.	Family Type By Employment Status [29]	Families
P45.	Presence Of Own Children Under 18 Years By Age Of Own Children By Employment Status For Females 16 yrs. & Over [22]	Females 16 yrs. & over
P46.	Age Of Own Children Under 18 Years In Families And Subfamilies By Living Arrangements By Employment Status Of Parents [27]	Own children under 18 years in families and subfamilies
P47.	Sex By Work Status In 1999 By Usual Hours Worked Per Week In 1999 By Weeks Worked In 1999 For The Population 16 yrs. & Over [49]	Population 16 yrs. & over
P48.	Family Type By Number Of Workers In Family In 1999 [21]	Families
P49.	Sex By Industry For The Employed Civilian Population 16 yrs. & Over [55]	Employed civilian population 16 yrs. & over
P50.	Sex By Occupation For The Employed Civilian Population 16 yrs. & Over [95]	Employed civilian population 16 yrs. & over
P51.	Sex By Industry By Class Of Worker For The Employed Civilian Population 16 yrs. & Over [65]	Employed civilian population 16 yrs. & over
P52.	Household Income In 1999 [17]	Households
P53.	Median Household Income In 1999 ($) [1]	Households
P54.	Aggregate Household Income In 1999 ($) [3]	Households
P55.	Age Of Householder By Household Income In 1999 [120]	Households
P56.	Median Household Income In 1999 ($) By Age Of Householder [8]	Households
P57.	Aggregate Household Income In 1999 ($) By Age Of Householder [8]	Households
P58.	Earnings In 1999 For Households [3]	Households
P59.	Wage Or Salary Income In 1999 For Households [3]	Households
P60.	Self-Employment Income In 1999 For Households [3]	Households
P61.	Interest, Dividends, Or Net Rental Income In 1999 For Households [3]	Households
P62.	Social Security Income In 1999 For Households [3]	Households
P63.	Supplemental Security Income (SSI) In 1999 For Households [3]	Households
P64.	Public Assistance Income In 1999 For Households [3]	Households
P65.	Retirement Income In 1999 For Households [3]	Households
P66.	Other Types Of Income In 1999 For Households [3]	Households
P67.	Aggregate Earnings In 1999 ($) For Households [1]	Households
P68.	Aggregate Wage Or Salary Income In 1999 ($) For Households [1]	Households
P69.	Aggregate Self-Employment Income In 1999 ($) For Households [1]	Households
P70.	Aggregate Interest, Dividends, Or Net Rental Income In 1999 ($) For Households [1]	Households
P71.	Aggregate Social Security Income In 1999 ($) For Households [1]	Households
P72.	Aggregate Supplemental Security Income (SSI) In 1999 ($) For Households [1]	Households
P73.	Aggregate Public Assistance Income In 1999 ($) For Households [1]	Households
P74.	Aggregate Retirement Income In 1999 ($) For Households [1]	Households
P75.	Aggregate Other Types Of Income In 1999 ($) For Households [1]	Households
P76.	Family Income In 1999 [17]	Families

No.	Descriptive Title	Universe
P77.	Median Family Income In 1999 ($) [1]	Families
P78.	Aggregate Family Income In 1999 ($) [3]	Families
P79.	Nonfamily Household Income In 1999 [17]	Nonfamily households
P80.	Median Nonfamily Household Income In 1999 ($) [1]	Nonfamily households
P81.	Aggregate Nonfamily Household Income In 1999 ($) [3]	Nonfamily households
P82.	Per Capita Income In 1999 ($) [1]	Total population
P83.	Aggregate Income In 1999 ($) For The Population 15 yrs. & Over [1]	Population 15 yrs. & over
P84.	Sex By Earnings In 1999 For The Population 16 yrs. & Over With Earnings [43]	Population 16 yrs. & over with earnings
P85.	Median Earnings In 1999 ($) By Sex For The Population 16 yrs. & Over With Earnings [3]	Population 16 yrs. & over with earnings
P86.	Aggregate Earnings In 1999 ($) By Sex For The Population 16 yrs. & Over With Earnings [3]	Population 16 yrs. & over with earnings
P87.	Poverty Status In 1999 By Age [17]	Population for whom poverty status is determined
P88.	Ratio Of Income In 1999 To Poverty Level [10]	Population for whom poverty status is determined
P89.	Poverty Status In 1999 By Age By Household Type [39]	Population for whom poverty status is determined
P90.	Poverty Status In 1999 Of Families By Family Type By Presence Of Related Children Under 18 Years By Age Of Related Children [41]	Families
P91.	Aggregate Income Deficit In 1999 ($) For Families By Family Type [5]	Families with income in 1999 below the poverty level
P92.	Poverty Status In 1999 Of Households By Household Type By Age Of Householder [59]	Households
P93.	Ratio Of Income In 1999 To Poverty Level By Household Type [19]	Households
H1.	Housing Units [1]	Housing Units
H2.	Unweighted Sample Housing Units By Occupancy Status [3]	Housing Units
H3.	100-Percent Count Of Housing Units [1]	Housing Units
H4.	Percent Of Housing Units In Sample By Occupancy Status [2]	Housing Units
H5.	Urban And Rural [7]	Housing Units
H6.	Occupancy Status [3]	Housing Units
H7.	Tenure [3]	Occupied Housing Units
H8.	Vacancy Status [7]	Vacant Housing Units
H9.	Race Of Householder [8]	Occupied Housing Units
H10.	Hisp. Or Latino Householder By Race Of Householder [17]	Occupied Housing Units
H11.	Tenure By Race Of Householder [17]	Occupied Housing Units
H12.	Tenure (Hisp. Or Latino Householder) [3]	Occupied Housing Units with a householder who is Hisp. or Latino
H13.	Tenure (White Alone, Not Hisp. Or Latino Householder) [3]	Occupied Housing Units with a householder who is White alone, not Hisp. or Latino
H14.	Tenure By Age Of Householder [21]	Occupied Housing Units
H15.	Total Population In Occupied Housing Units By Tenure [3]	Population in Occupied Housing Units
H16.	Household Size [8]	Occupied Housing Units
H17.	Tenure By Household Size [17]	Occupied Housing Units
H18.	Average Household Size Of Occupied Housing Units By Tenure [3]	Occupied Housing Units
H19.	Tenure By Household Type (Including Living Alone) By Age Of Householder [125]	Occupied Housing Units
H20.	Tenure By Occupants Per Room [13]	Occupied Housing Units
H21.	Tenure By Age Of Householder By Occupants Per Room [59]	Occupied Housing Units
H22.	Tenure By Plumbing Facilities By Occupants Per Room [19]	Occupied Housing Units
H23.	Rooms [10]	Housing Units
H24.	Median Number Of Rooms [1]	Housing Units
H25.	Aggregate Number Of Rooms [1]	Housing Units

Last Page

Boston Redevelopment Authority
One City Hall Square
Boston MA 02201-1007

web site:http://www.cityofboston.gov/bra
email: infoboston@cityofboston.gov/bra
Phone: 617-918-4269
Fax: 617-918-4461

Research Department
Greg Perkins, Interim Director
December 15, 2003 Report # 580
Document Directory: S:\Esworks\Publications\Report# 580

No.	Descriptive Title	Universe
H68.	Inclusion Of Utilities In Rent [3]	Specified Renter-Occupied Housing Units
H69.	Gross Rent As A Percentage Of Household Income In 1999 [11]	Specified Renter-Occupied Housing Units
H70.	Median Gross Rent As A Percentage Of Household Income In 1999 ($) [1]	Specified Renter-Occupied Housing Units paying cash rent
H71.	Age Of Householder By Gross Rent As A Percentage Of Household Income In 1999 [50]	Specified Renter-Occupied Housing Units
H72.	Units In Structure By Gross Rent As A Percentage Of Household Income In 1999 [50]	Specified Renter-Occupied Housing Units
H73.	Household Income In 1999 By Gross Rent As A Percentage Of Household Income In 1999 [50]	Specified Renter-Occupied Housing Units
H74.	Value For Specified Owner-Occupied Housing Units [25]	Specified Owner-Occupied Housing Units
H75.	Lower Value Quartile ($) For Specified Owner-Occupied Housing Units [1]	Specified Owner-Occupied Housing Units
H76.	Median Value ($) For Specified Owner-Occupied Housing Units [1]	Specified Owner-Occupied Housing Units
H77.	Upper Value Quartile ($) For Specified Owner-Occupied Housing Units [1]	Specified Owner-Occupied Housing Units
H78.	Aggregate Value ($) For Specified Owner-Occupied Housing Units By Age Of Householder [8]	Specified Owner-Occupied Housing Units
H79.	Aggregate Value ($) For All Owner-Occupied Housing Units By Units In Structure [8]	Owner-Occupied Housing Units
H80.	Mortgage Status [8]	Specified Owner-Occupied Housing Units
H81.	Aggregate Value ($) For Specified Owner-Occupied Housing Units By Mortgage Status [3]	Specified Owner-Occupied Housing Units
H82.	Median Value ($) For Mobile Homes [1]	Owner-occupied mobile homes
H83.	Aggregate Value ($) For Mobile Homes By Mortgage Status [3]	Owner-occupied mobile homes
H84.	Value For All Owner-Occupied Housing Units [25]	Owner-Occupied Housing Units
H85.	Median Value ($) For All Owner-Occupied Housing Units [1]	Owner-Occupied Housing Units
H86.	Aggregate Value ($) For All Owner-Occupied Housing Units [1]	Owner-Occupied Housing Units
H87.	Price Asked [25]	Specified Vacant-for-sale-only Housing Units
H88.	Median Price Asked ($) [1]	Specified Vacant-for-sale-only Housing Units
H89.	Aggregate Price Asked ($) [1]	Specified Vacant-for-sale-only Housing Units
H90.	Mortgage Status And Selected Monthly Owner Costs For Specified Owner-Occupied Housing Units [32]	Specified Owner-Occupied Housing Units
H91.	Median Selected Monthly Owner Costs ($) For Specified Owner-Occupied Housing Units By Mortgage Status [2]	Specified Owner-Occupied Housing Units
H92.	Aggregate Selected Monthly Owner Costs ($) For Specified Owner-Occupied Housing Units By Mortgage Status [3]	Specified Owner-Occupied Housing Units
H93.	Aggregate Selected Monthly Owner Costs ($) For Mobile Homes By Mortgage Status [3]	Owner-Occupied mobile homes
H94.	Mortgage Status By Selected Monthly Owner Costs As A Percentage Of Household Income In 1999 [23]	Specified Owner-Occupied Housing Units
H95.	Median Selected Monthly Owner Costs As A Percentage Of Household Income In 1999 And Mortgage Status [3]	Specified Owner-Occupied Housing Units
H96.	Age Of Householder By Selected Monthly Owner Costs As A Percentage Of Household Income In 1999 [50]	Specified Owner-Occupied Housing Units
H97.	Household Income In 1999 By Selected Monthly Owner Costs As A Percentage Of Household Income In 1999 [57]	Specified Owner-Occupied Housing Units
H98.	Mortgage Status And Selected Monthly Owner Costs For All Owner-Occupied Housing Units [32]	Owner-Occupied Housing Units

BOSTON PUBLIC LIBRARY
3 9999 05691 9945

No.	Descriptive Title	Universe
H26.	Tenure By Rooms [21]	Occupied Housing Units
H27.	Median Number Of Rooms By Tenure [3]	Occupied Housing Units
H28.	Aggregate Number Of Rooms By Tenure [3]	Occupied Housing Units
H29.	Aggregate Number Of Rooms By Vacancy Status [7]	Vacant Housing Units
H30.	Units In Structure [11]	Housing Units
H31.	Units In Structure For Vacant Housing Units [11]	Vacant Housing Units
H32.	Tenure By Units In Structure [23]	Occupied Housing Units
H33.	Total Population In Occupied Housing Units By Tenure By Units In Structure [23]	Population in Occupied Housing Units
H34.	Year Structure Built [10]	Housing Units
H35.	Median Year Structure Built [1]	Housing Units
H36.	Tenure By Year Structure Built [21]	Occupied Housing Units
H37.	Median Year Structure Built By Tenure [3]	Occupied Housing Units
H38.	Tenure By Year Householder Moved Into Unit [15]	Occupied Housing Units
H39.	Median Year Householder Moved Into Unit By Tenure [3]	Occupied Housing Units
H40.	House Heating Fuel [10]	Occupied Housing Units
H41.	Bedrooms [7]	Housing Units
H42.	Tenure By Bedrooms [15]	Occupied Housing Units
H43.	Tenure By Telephone Service Available By Age Of Householder [35]	Occupied Housing Units
H44.	Tenure By Vehicles Available [15]	Occupied Housing Units
H45.	Tenure By Vehicles Available By Age Of Householder [35]	Occupied Housing Units
H46.	Aggregate Number Of Vehicles Available By Tenure [3]	Occupied Housing Units
H47.	Plumbing Facilities [3]	Housing Units
H48.	Tenure By Plumbing Facilities [7]	Occupied Housing Units
H49.	Plumbing Facilities By Occupants Per Room By Year Structure Built [43]	Occupied Housing Units
H50.	Kitchen Facilities [3]	Housing Units
H51.	Tenure By Kitchen Facilities [7]	Occupied Housing Units
H52.	Kitchen Facilities By Meals Included In Rent [7]	Specified Renter-Occupied Housing Units paying cash rent
H53.	Age Of Householder By Meals Included In Rent [13]	Specified Renter-Occupied Housing Units paying cash rent
H54.	Contract Rent [24]	Specified Renter-Occupied Housing Units
H55.	Lower Contract Rent Quartile ($) [1]	Specified Renter-Occupied Housing Units paying cash rent
H56.	Median Contract Rent ($) [1]	Specified Renter-Occupied Housing Units paying cash rent
H57.	Upper Contract Rent Quartile ($) [1]	Specified Renter-Occupied Housing Units paying cash rent
H58.	Aggregate Contract Rent ($) [1]	Specified Renter-Occupied Housing Units paying cash rent
H59.	Rent Asked [22]	Specified Vacant-for-rent Housing Units
H60.	Median Rent Asked ($) [1]	Specified Vacant-for-rent Housing Units
H61.	Aggregate Rent Asked ($) [1]	Specified Vacant-for-rent Housing Units
H62.	Gross Rent [24]	Specified Renter-Occupied Housing Units
H63.	Median Gross Rent ($) [1]	Specified Renter-Occupied Housing Units paying cash rent
H64.	Aggregate Gross Rent ($) [1]	Specified Renter-Occupied Housing Units paying cash rent
H65.	Aggregate Gross Rent ($) By Meals Included In Rent [3]	Specified Renter-Occupied Housing Units paying cash rent
H66.	Aggregate Gross Rent ($) By Units In Structure [8]	Specified Renter-Occupied Housing Units paying cash rent
H67.	Bedrooms By Gross Rent [37]	Specified Renter-Occupied Housing Units

Universal™
office products

Report Binder
Stock No./Color

80571	Black
80572	Lt. Blue
80573	Dk. Blue
80578	Rust
80579	Exec. Red

MADE IN THE USA